



**REFERENCE**

 Fish Habitat Area Outer Boundary

 Management B

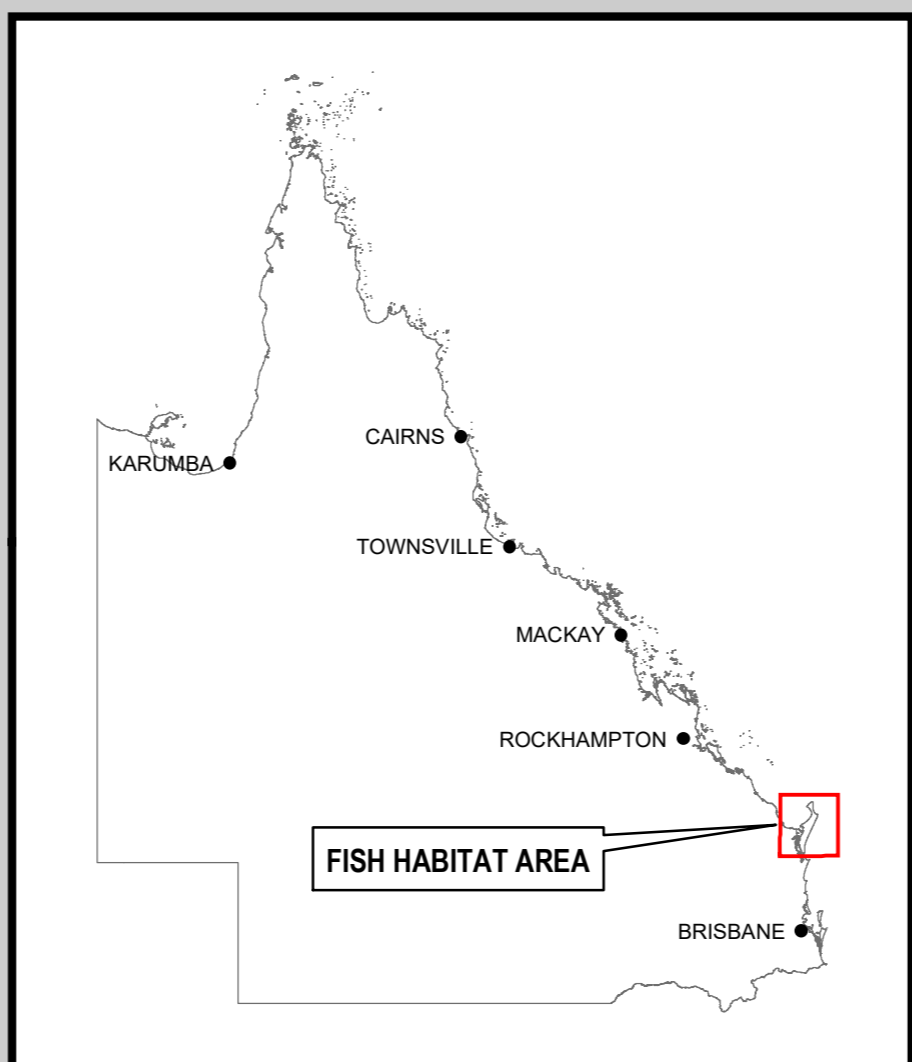
**EXCLUDED AREAS**

Plan FHA-053 only shows the outer boundary of the Fish Habitat Area. See the Fisheries (General) Regulation 2019 that declares the Fish Habitat Area for areas within the outer boundary that are excluded and specifically included.

**SCALE 1:225,000**

0 5,000 10,000 15,000 20,000 25,000  
Meters

UNIVERSAL TRANSVERSE MERCATOR - ZONE 56  
GEOCENTRIC DATUM OF AUSTRALIA - 2020



# K'GARI FISH HABITAT AREA OUTER BOUNDARY

© The State of Queensland, Department of Environment, Science and Innovation, 2024

BASE MAP derived from the Digital Cadastral Data Base (Aug 2023) supplied by and reproduced with the permission of the Department of Resources, Brisbane, 2024

Notification Date:- 29 March 2024 Commencement Date:- 21 May 2024

1:100000 MAP REFERENCE  
**9548**

**PLAN NUMBER**  
**FHA-053**