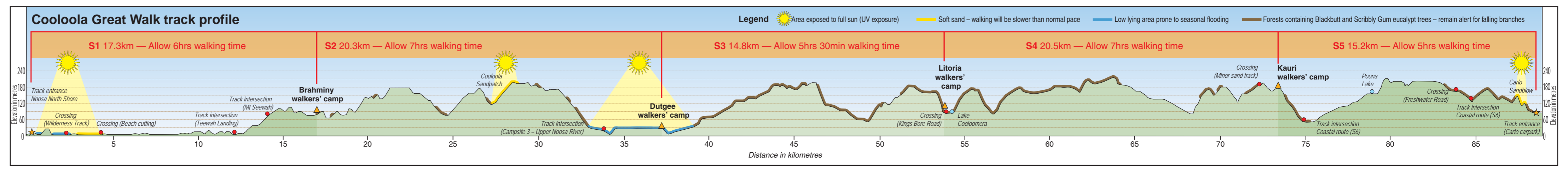
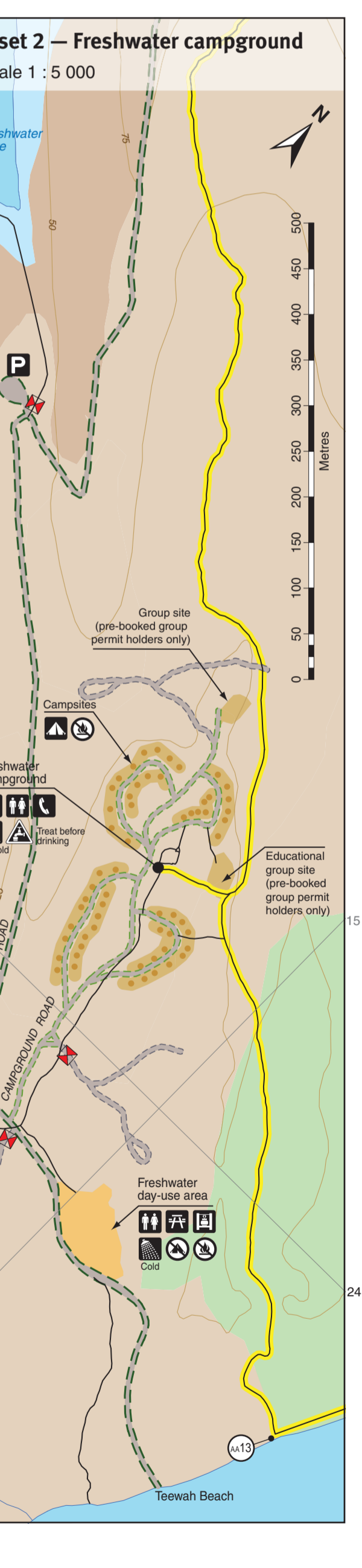
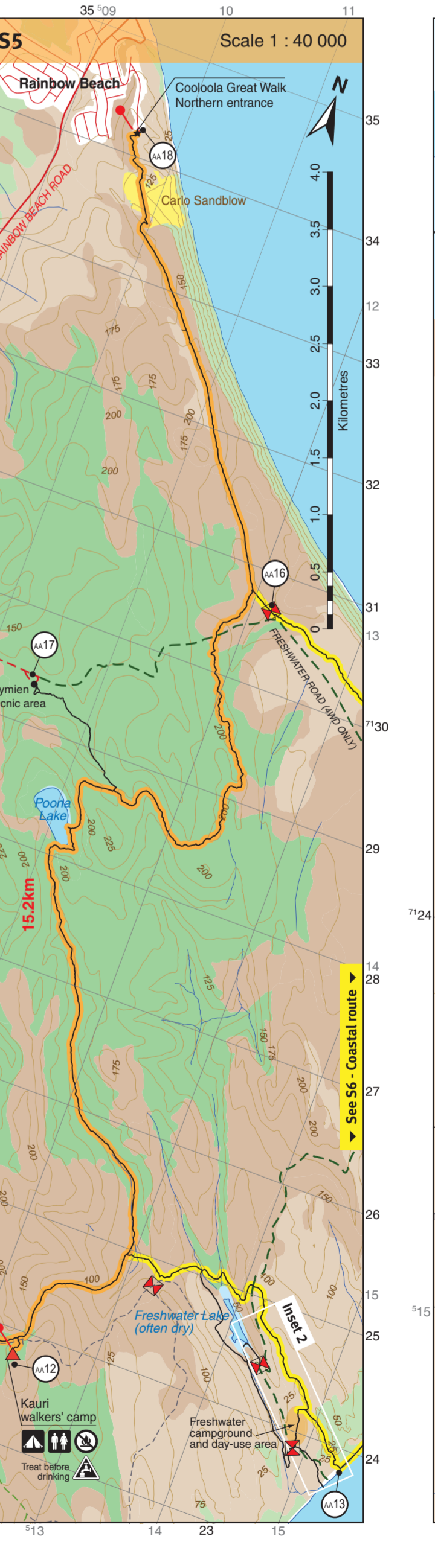
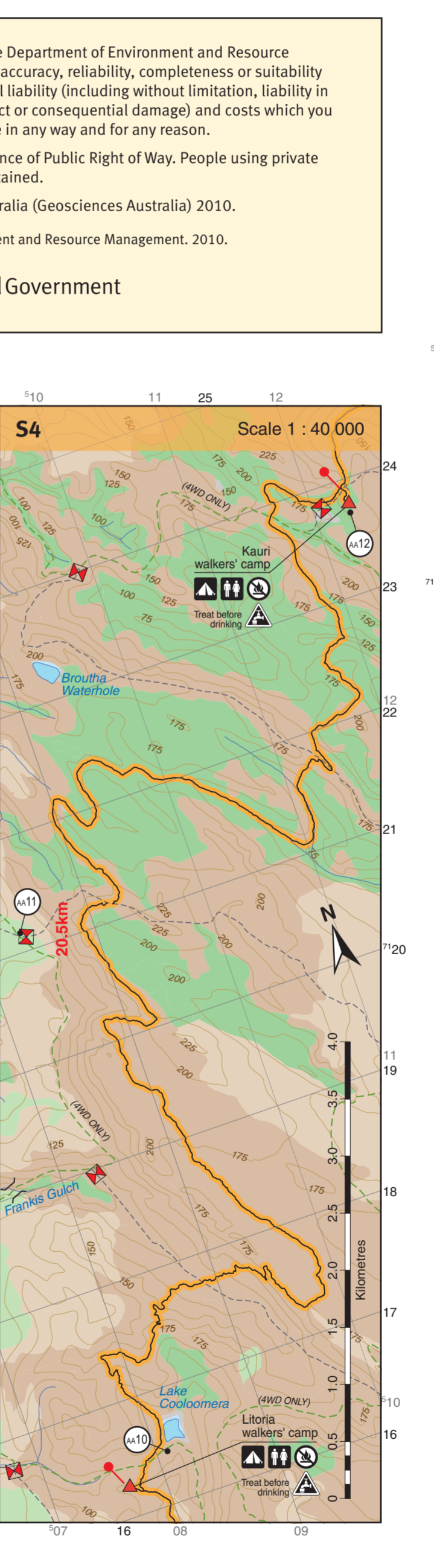
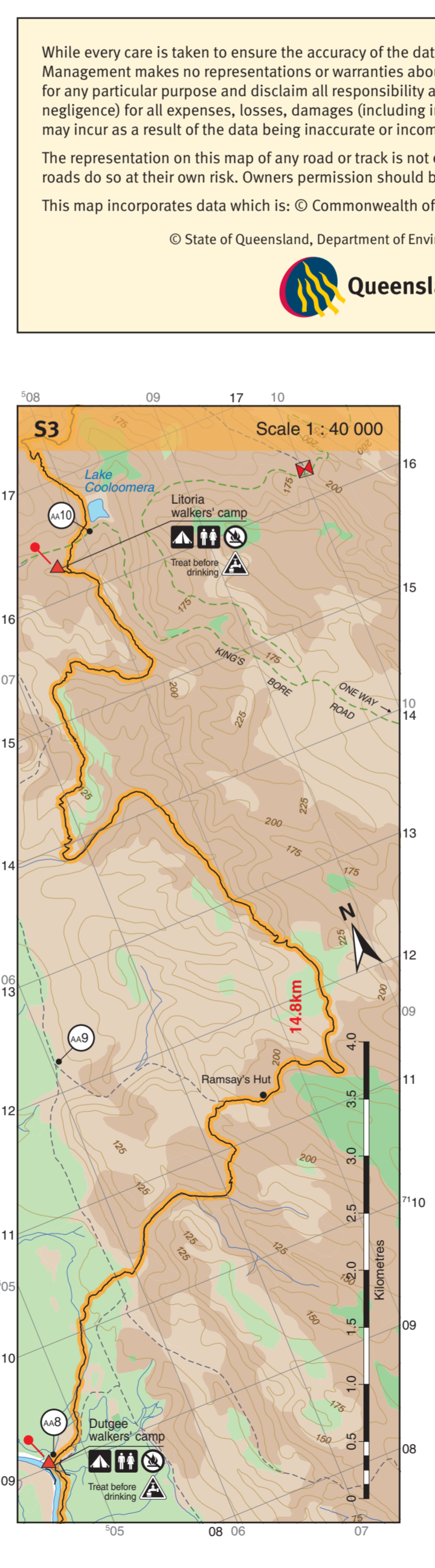
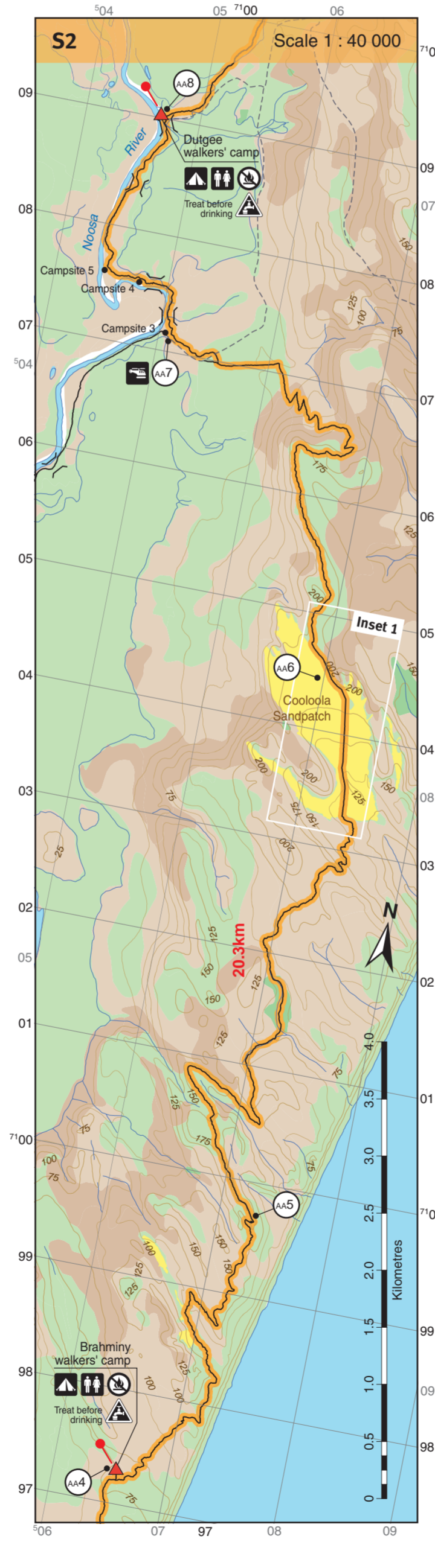
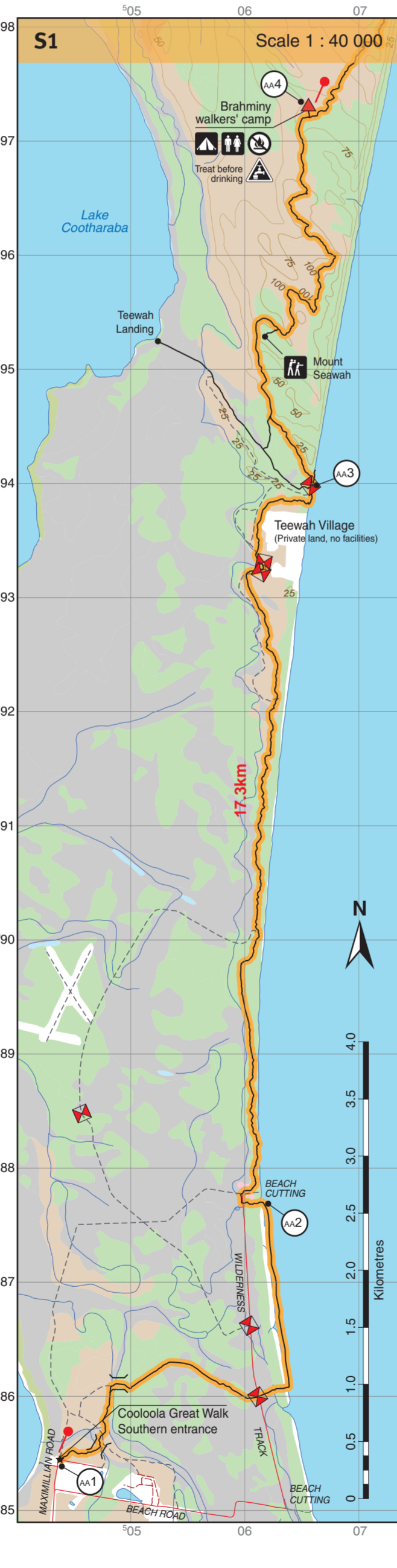


Assembly Area*	Easting	Northing	Latitude	Longitude	Emergency
AA1	504402	7085464	S 26°21'03"	E 153°02'39"	flood, medical, wildfire
AA2	506163	7087693	S 26°19'50"	E 153°03'42"	flood, medical, wildfire
AA3	506580	7093968	S 26°16'26"	E 153°03'57"	flood, medical, wildfire
AA4	506565	7097227	S 26°14'40"	E 153°03'57"	flood, medical
AA5	507242	7099755	S 26°13'18"	E 153°04'21"	flood, medical
AA6	506954	7104407	S 26°10'47"	E 153°04'10"	flood, medical, wildfire
AA7	505019	7107119	S 26°09'19"	E 153°03'01"	medical, wildfire
AA8	504684	7108989	S 26°08'18"	E 153°02'49"	medical, wildfire
AA9	506036	7112261	S 26°06'32"	E 153°03'37"	medical only
AA10	508074	7116480	S 26°04'15"	E 153°04'51"	flood, medical, wildfire
AA11	508346	7121148	S 26°01'43"	E 153°05'00"	flood, medical
AA12	512320	7123852	S 26°00'15"	E 153°07'23"	flood, medical, wildfire
AA13	515335	7123846	S 26°00'15"	E 153°09'12"	flood, medical, wildfire
AA14	518846	7131344	S 25°56'11"	E 153°11'18"	flood, medical, wildfire
AA15	517141	7129951	S 25°56'56"	E 153°10'16"	flood, medical, wildfire
AA16	512229	7130634	S 25°56'34"	E 153°07'20"	flood, medical
AA17	510445	7129372	S 25°57'16"	E 153°06'16"	flood, medical, wildfire
AA18	509597	7134171	S 25°54'40"	E 153°05'45"	flood, medical, wildfire

* Please turn over and read the section titled 'Emergencies' for further information.
 ** This is a guide only. Always seek advice from 000 before moving to an Assembly Area. They are not necessarily safe areas from wildfires. Areas 7-9 are in a flood zone. Remember - you won't be evacuated in an emergency unless you inform the rescue authorities that you need help.

Before setting off on your walk, ensure your GPS hand held unit is configured to the right settings. Look out for a permanent survey marker at the track entrances - a stamped brass plate attached to the upright logs. Stand next to the marker and see if the coordinates match up with assembly areas 1 or 18 - depending on your location. Eastings and Northings based on Map Grid of Australia GDA94 on UTM projection in zone 56. Latitude and Longitude shown as Degrees, Minutes, Seconds based on GDA94 map datum.

Disclaimer: Printing this on-screen version of this map may distort the topographic data. Use it only to plan your walking trip and pre-book your camping. Purchase the topographic map brochure—printed to scale—before embarking on your Great Walk.



While every care is taken to ensure the accuracy of the data, the Department of Environment and Resource Management makes no representations or warranties about its accuracy, reliability, completeness or suitability for any particular purpose and disclaim all responsibility and all liability (including without limitation, liability in negligence) for all expenses, losses, damages (including indirect or consequential damage) and costs which you may incur as a result of the data being inaccurate or incomplete in any way and for any reason.

The representation on this map of any road or track is not evidence of Public Right of Way. People using private roads do so at their own risk. Owners permission should be obtained.

This map incorporates data which is: © Commonwealth of Australia (Geosciences Australia) 2010.

© State of Queensland, Department of Environment and Resource Management. 2010.

Queensland Government