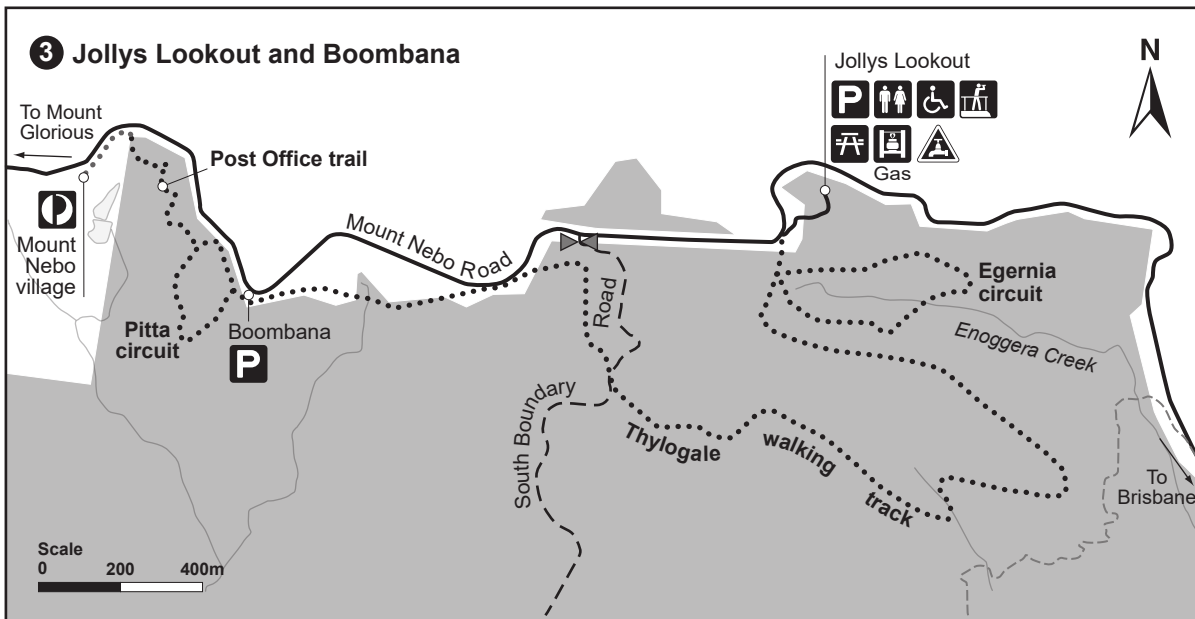
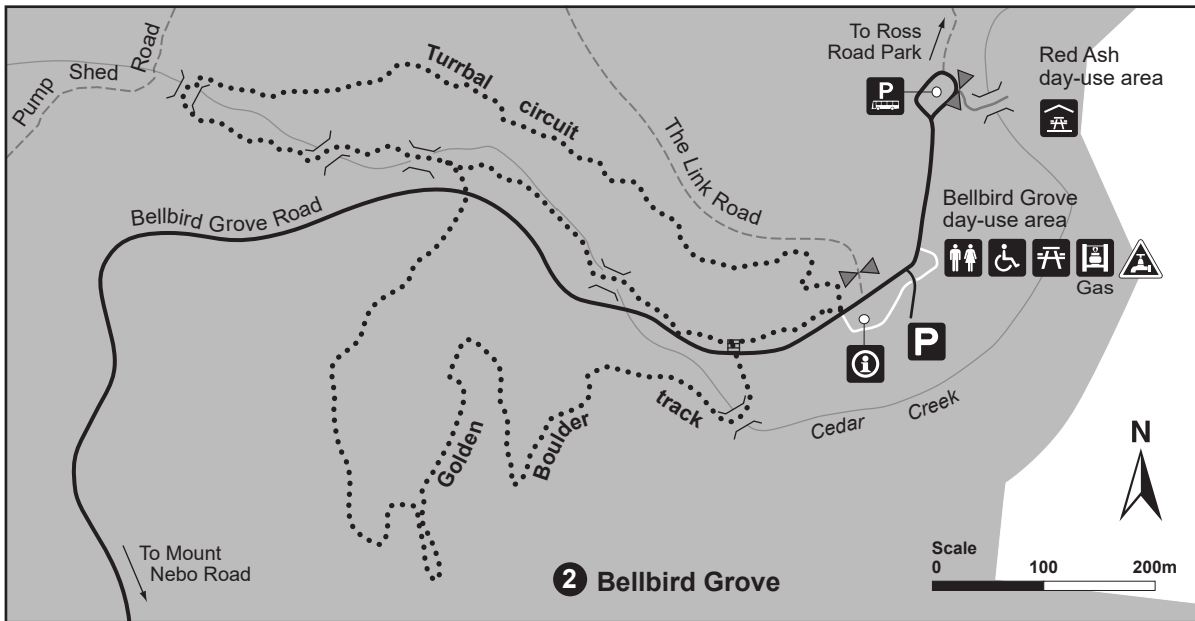
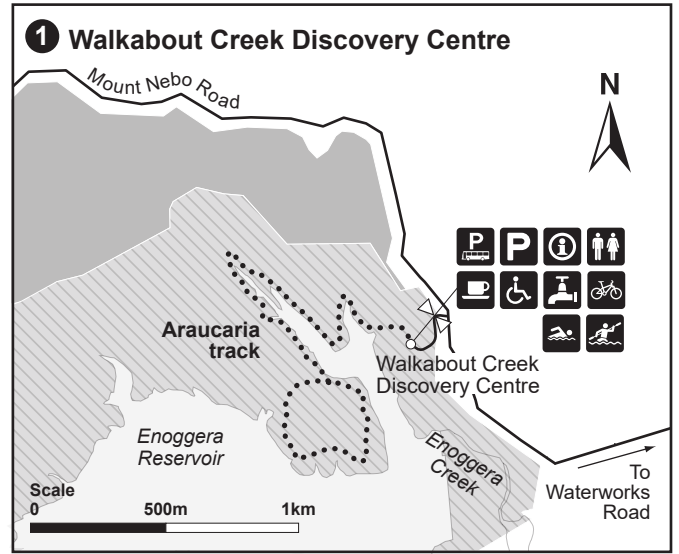
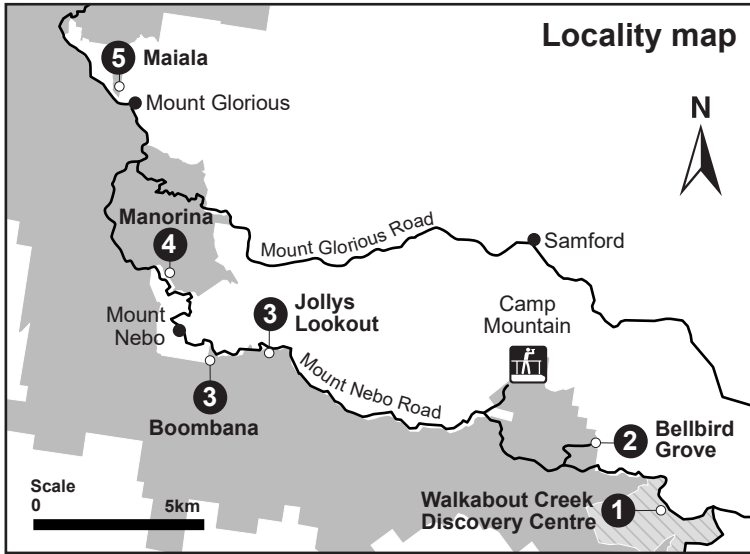


D'Aguilar National Park map

South D'Aguilar day-use areas and walking tracks

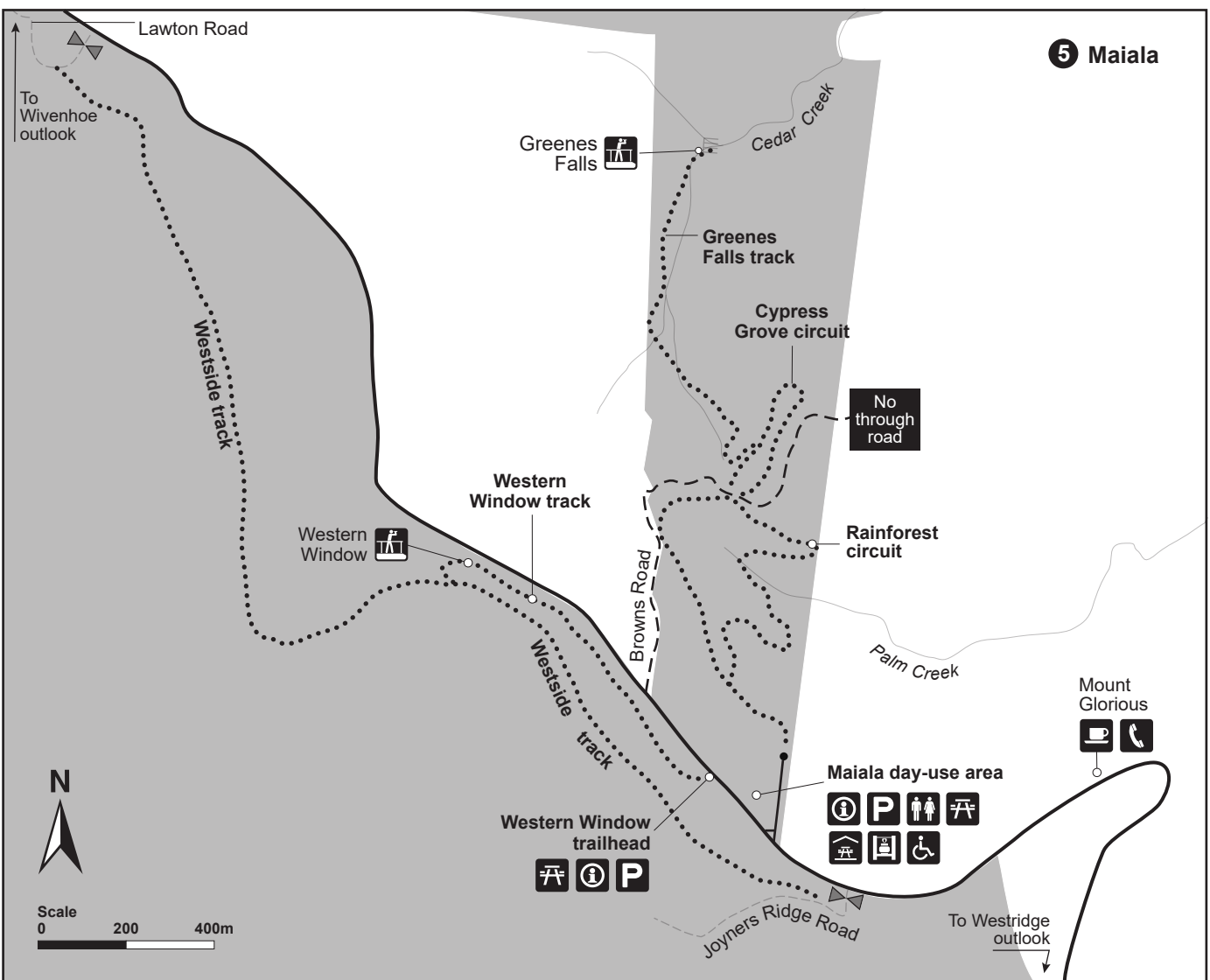
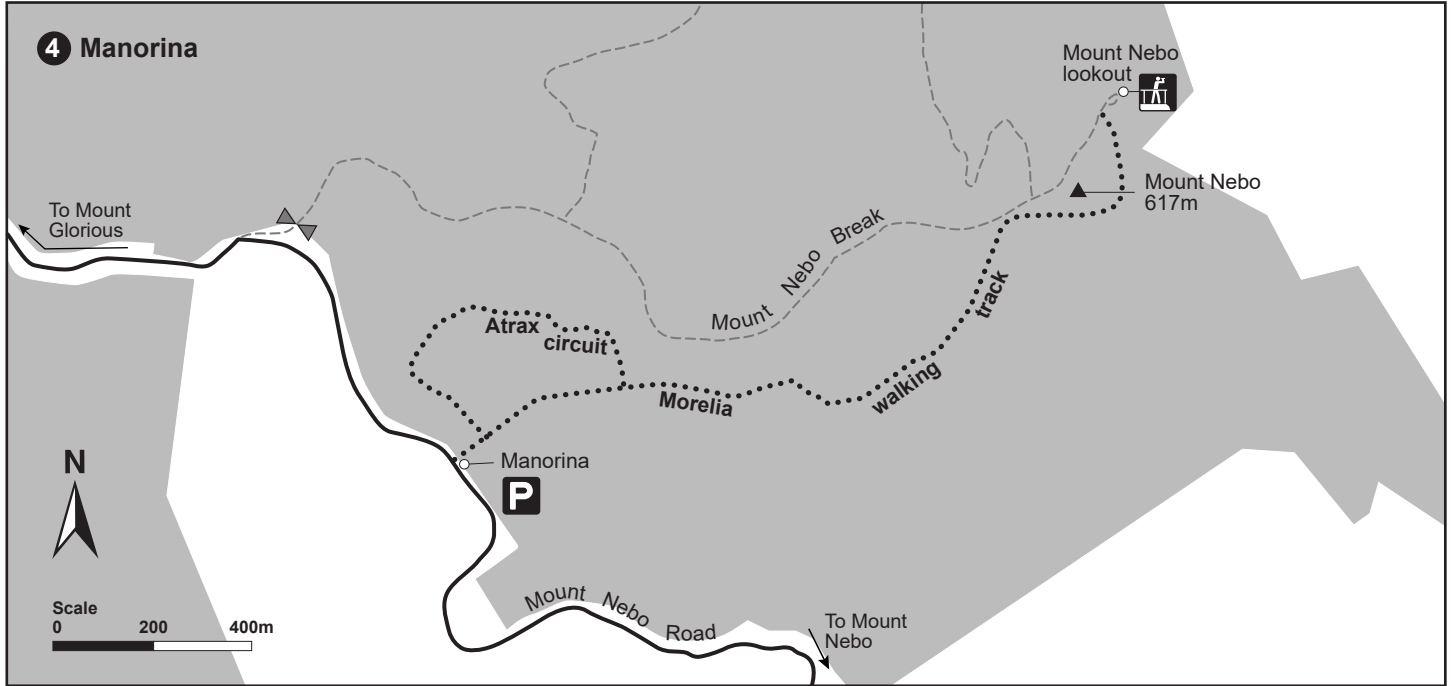


Legend

- National park
- Seqwater estate
- Creek
- Road
- Unsealed road
- Management road—unsealed
- Management road—sealed
- Walking track
- Walking track (other tenure)
- Footpath
- Stairs
- Bridge
- Waterfall
- Gate
- Locked gate
- Parking
- Bus parking
- Visitor information
- Toilets
- Wheelchair access
- Picnic table
- Sheltered picnic table
- Barbecue—electric/gas
- Lookout
- Cafe
- Post office
- Drinking water provided
- Water—treat before drinking
- Dogs and other domestic animals are not permitted in D'Aguilar National Park or on Seqwater estate.

D'Aguilar National Park map

South D'Aguilar day-use areas and walking tracks



© State of Queensland. Queensland Parks and Wildlife Service. MA966 March 2023