


BAFFLE CREEK FISH HABITAT AREA OUTER BOUNDARY

SCALE 1 : 50 000



UNIVERSAL TRANSVERSE MERCATOR ZONE 56
 AUSTRALIAN GEODETIC DATUM - 1984

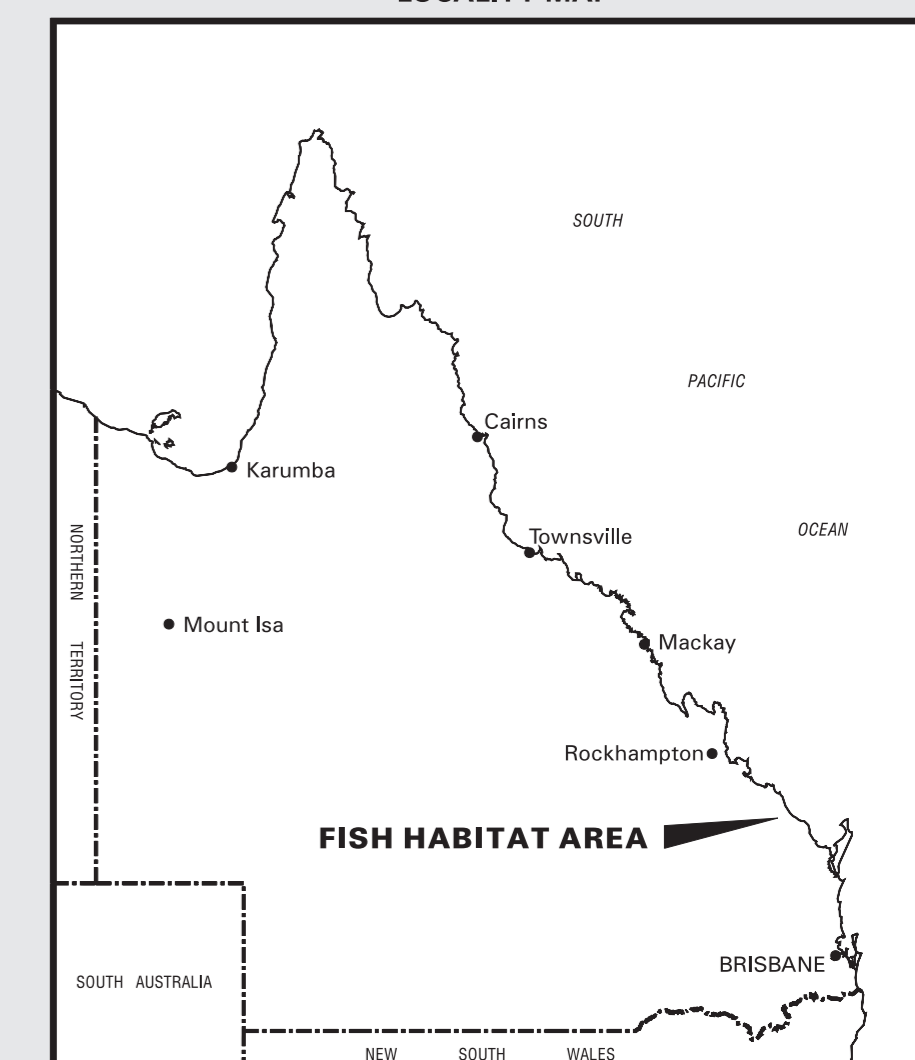
REFERENCE



EXCLUDED AREAS

Plan FHA-031 only shows the outer boundary of the Fish Habitat Area. See the Fisheries Regulation that declares the Fish Habitat Area for areas within the outer boundary that are excluded. A Management Plan is to be prepared for this Fish Habitat Area.

LOCALITY MAP



© The State of Queensland, Department of Primary Industries 2001

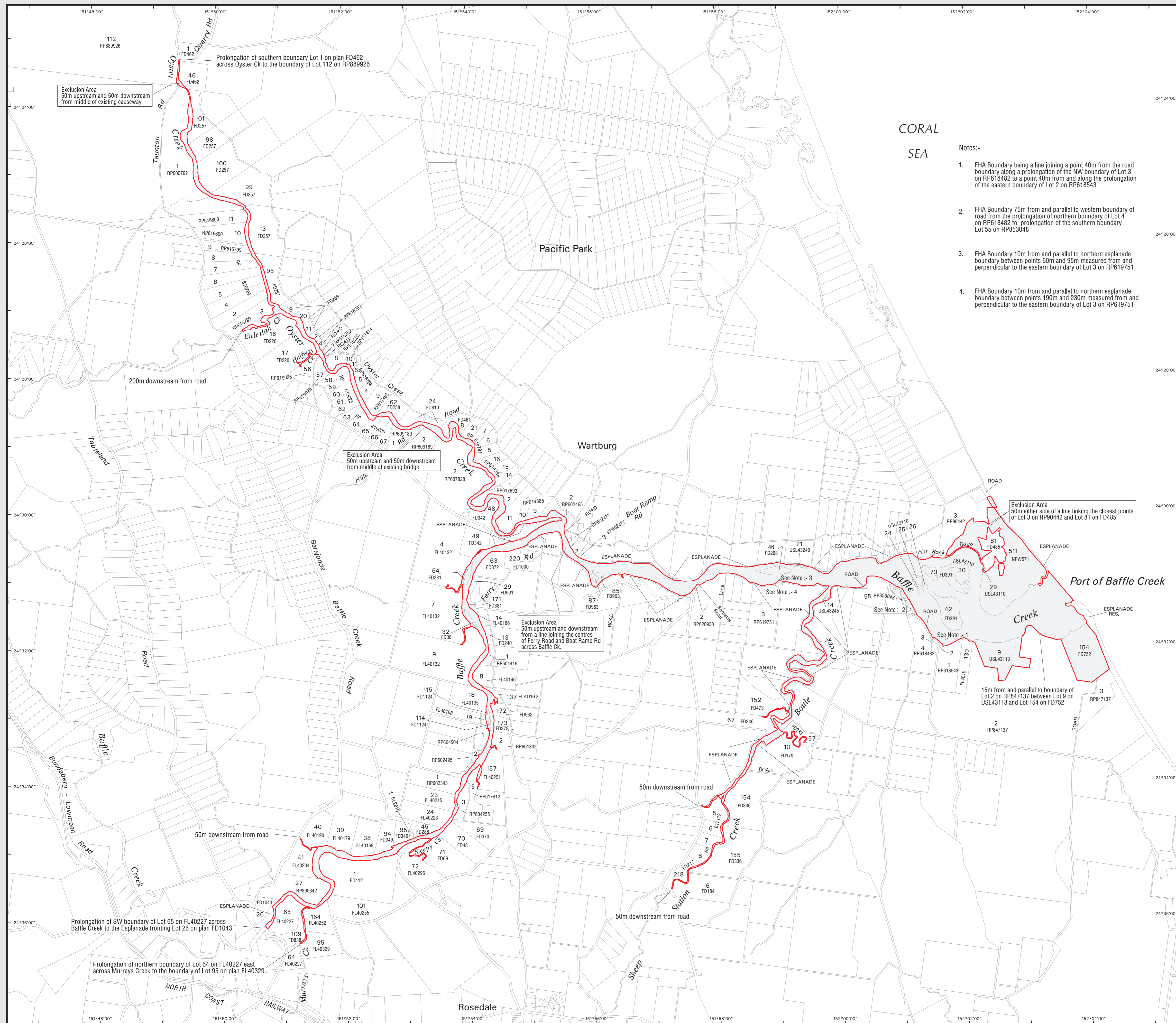
BASE MAP derived from the Digital Cadastral Data Base (Feb 2000) supplied by, and reproduced with permission of, the Department of Natural Resources, Brisbane

Gazetted:- 21 September 2001

PLAN NUMBER

FHA-031

1:100000 MAP REFERENCE
9249



CORAL
SEA

Notes:-

1. FHA Boundary being a line joining a point 40m from the road boundary along a prolongation of the NW boundary of Lot 3 on RP618482 to a point 40m from and along the prolongation of the eastern boundary of Lot 2 on RP618543
2. FHA Boundary 75m from and parallel to western boundary of road from the prolongation of northern boundary of Lot 4 on RP618482 to prolongation of the southern boundary Lot 55 on RP853048
3. FHA Boundary 10m from and parallel to northern esplanade boundary between points 60m and 95m measured from and perpendicular to the eastern boundary of Lot 3 on RP619751
4. FHA Boundary 10m from and parallel to northern esplanade boundary between points 190m and 230m measured from and perpendicular to the eastern boundary of Lot 3 on RP619751