

Teewah Beach camping zones map

Cooloola Recreation Area

| Zone | Longitude | Latitude |
|------------|------------|------------|
| Zone 1 Nth | -26.032657 | 153.141368 |
| Zone 1 Sth | -26.041201 | 153.137431 |
| Zone 2 Nth | -26.045243 | 153.135693 |
| Zone 2 Sth | -26.068705 | 153.126793 |
| Zone 3 Nth | -26.06952 | 153.126267 |
| Zone 3 Sth | -26.094701 | 153.116787 |
| Zone 4 Nth | -26.097537 | 153.115922 |
| Zone 4 Sth | -26.120763 | 153.107649 |
| Zone 5 Nth | -26.127881 | 153.105345 |
| Zone 5 Sth | -26.130000 | 153.104607 |
| Zone 6 Nth | -26.138542 | 153.101981 |
| Zone 6 Sth | -26.141313 | 153.10134 |
| Zone 7 Nth | -26.143236 | 153.100286 |
| Zone 7 Sth | -26.144606 | 153.099803 |

Cooloola Recreation Area

Teewah Beach camping zones northern boundary
To Freshwater 2.5km



Zone 1
1.1km



↑ Zone 1 South

↓ Zone 2 North

Zone 2
2.4km



↑ Zone 2 South

↓ Zone 3 North

Zone 3
2.8km



↑ Zone 3 South

↓ Zone 4 North

Zone 4
1.75km



Red Canyon



↑ Zone 4 South

Zone 5
200m



↓ Zone 6 North

↑ Zone 6 South

↓ Zone 7 North

↑ Zone 7 South


Zone 7
200m




Teewah Beach camping zones southern boundary


No camping next 22km

Portable toilet waste disposal facility,
2nd cutting Noosa North Shore 20.5km

 Bring your own portable toilet. Portable toilets are mandatory for all campers in the Teewah Beach camping zones.

 All Qld road rules apply on Teewah Beach.

 Fires are prohibited in all areas of Teewah Beach including all camping zones.

 Due to high risk of land slips, camping is prohibited in areas marked by "DANGER no access" signage. Day visitors are advised to avoid using these areas.

Legend

-  Recreation Area
-  Water
-  4WD camping zone
-  No camping area
-  4WD camping only
-  4WD camper trailer
-  4WD caravan
-  Toilets
-  Bring your own portable toilet
-  Portable toilet waste disposal
-  Shower
-  Telephone
-  Water—treat before drinking
-  No camping

Scale
0 1 2 3km