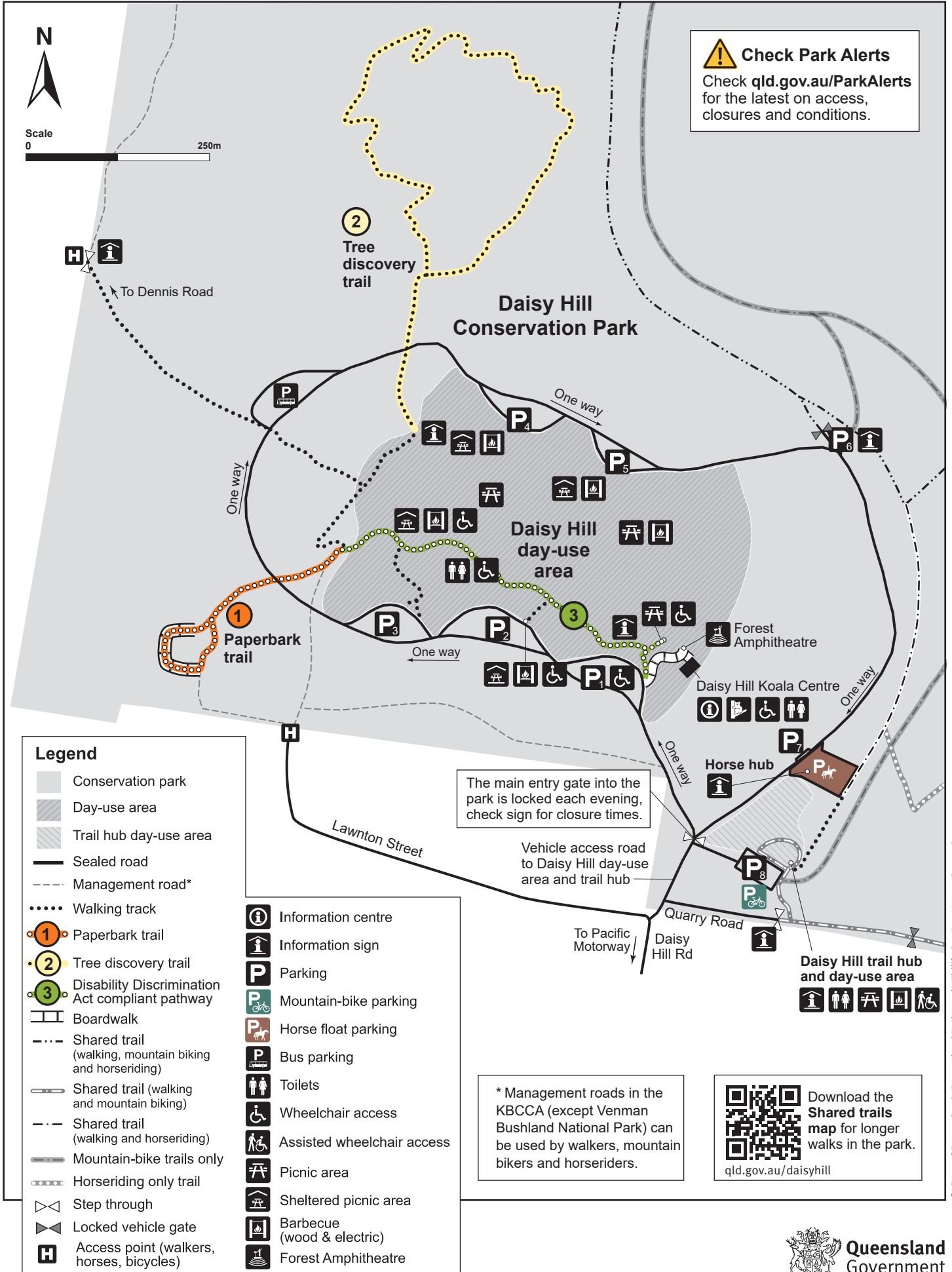


Day-use area and short walks map and information

Daisy Hill Conservation Park







See page 2 of the map for short walking track details and safety information.



Day-use area and short walks map and information

Daisy Hill Conservation Park

Distances and walking track times are measured from the trailhead and return.

Track name	Classification	Track starting point (direction)	Coloured track code as shown on map	Return distance	Walking time
1 Paperbark trail		Paperbark track trailhead in day-use area		450m	15min
2 Tree discovery trail		Tree discovery track trailhead near car park 4		940m	20min
3 DDA Compliant footpath		Car park 1		580m	15min

Walking track classification



Grade 1 track

- Flat, even surface with no steps. Suitable for wheelchairs with assistance.



Grade 2 track

- Formed track. May have gentle hills and some steps. All junctions sign posted.
- No previous bushwalking experience required.

Assisted wheelchair accessibility



- There is wheelchair parking in car park 1 and 3.
- Wheelchair toilets are located in the day-use area near car park 2.
- Wheelchair picnic facilities are near car park 1 and 3.
- Assisted wheelchair access to the day-use area is possible from Dennis Road.
- The Daisy Hill Koala Centre is wheelchair accessible.

Adventure safely

Make your visit memorable for all the right reasons.

Plan ahead

- **Always check weather conditions.** Visit—bom.qld.gov.au and qld.gov.au/ParkAlerts. During extreme weather periods (mostly in spring and summer) storms can occur, and high rainfall can flood some walking tracks resulting in closure for public safety.
- **Choose activities that suit the skills, experience and fitness of your group.**
- **Let somebody know where you are going,** even on a short walk. Let them know when plan to return and what to do if you're late.
- **Leave plenty of time to complete the walks in daylight** and always keep your group together.
- **Plan your activity time** to avoid heat exhaustion on hot days.

While on track

 Stay on tracks where these symbols appear on directional signs.

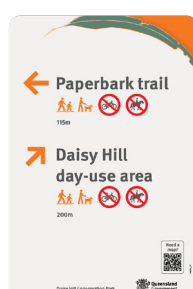
- **Supervise children closely,** especially near the road. Use pedestrian crossings provided.

The essential packlist

- **Fully charged mobile phone**—reception is good along the walking tracks and in the day-use area. In other parts of the park, reception may be poor.
- **First-aid kit** including sun and insect protection.
- **Adequate drinking water**—drinking water is not provided in the park.
- **Suitable footwear** and clothing for the activity you are planning.
- **Download a map for this park.**

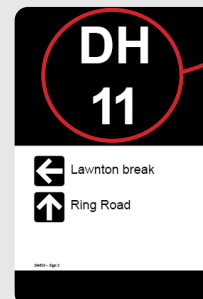
Visitor's tip

- **Look for these directional markers** and use them to navigate the tracks.



For your safety

- If you see a snake, leave it alone and keep clear.
- Obey signs and regulations—they are in place to protect you and the park.
- Stay on the tracks and observe signs to avoid getting lost.



Emergency marker code

Emergency markers are located at track and management road junctions throughout the park.

The **emergency marker code** assists emergency services (Police, Fire and Ambulance) in locating the emergency in the park.



Emergency

For all emergencies call Triple Zero (000), and if possible, recite the closest emergency marker code. Be aware, if there is no coverage on any mobile phone network, you will not be able to reach the Emergency Call Service via a mobile phone.

IMPORTANT!

If you are planning to venture on to the shared trails in the park, please download the 'Shared trails map for walkers'.



qld.gov.au/daisyhill

Scan and scroll for further information about Daisy Hill Conservation Park