














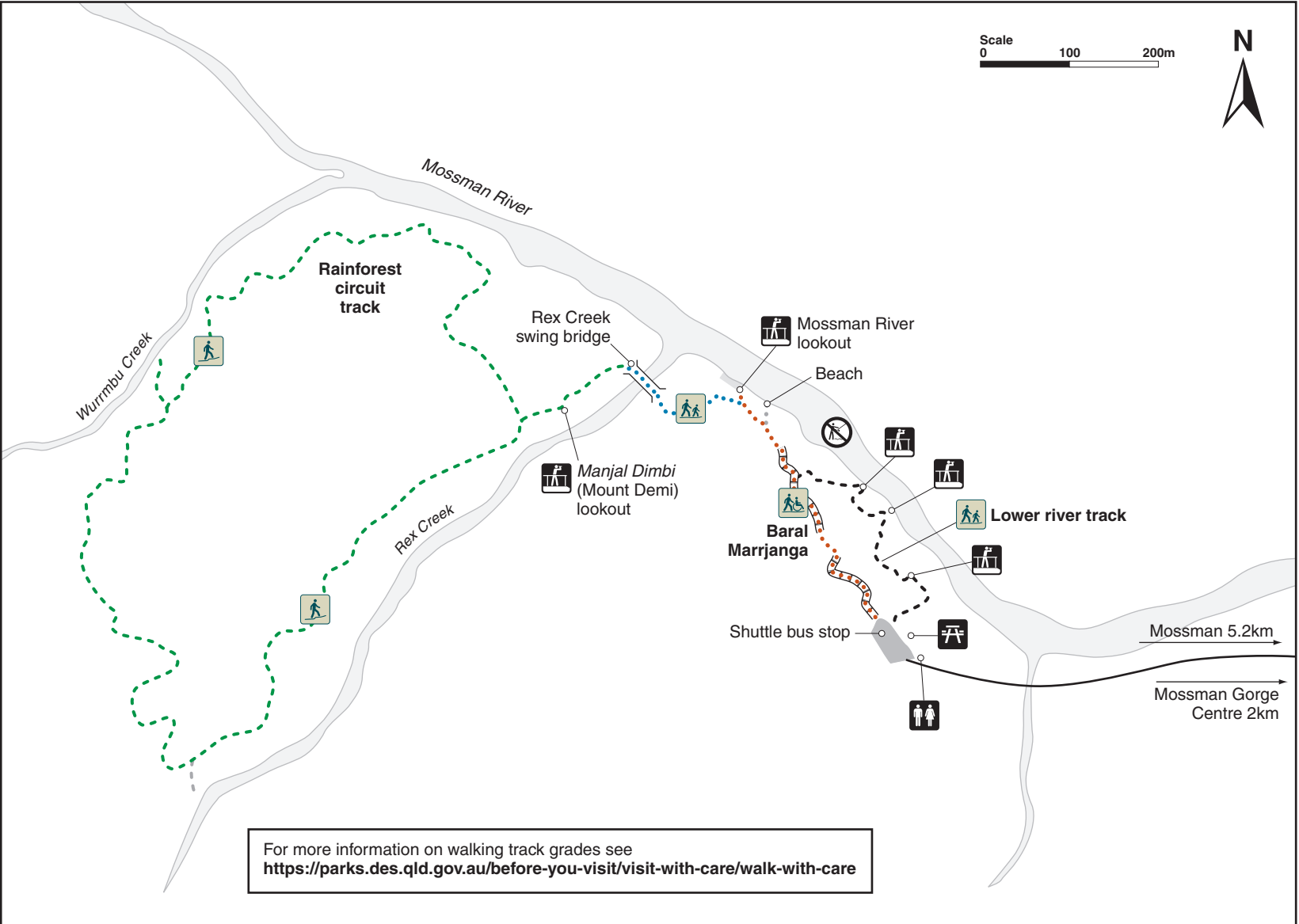


# Mossman Gorge walking tracks map

Daintree National Park (CYPAL)

**Legend**

-  Waterway
-  Rex Creek bridge track
-  Rainforest circuit track
-  Baral Marrjanga
-  Lower river track
-  Elevated boardwalk
-  Sealed road
-  Toilets
-  Picnic area
-  Lookout (constructed)
-  Swing bridge
-  Fishing is prohibited in the Mossman River
-  Grade 1 track
-  Grade 2 track
-  Grade 3 track



For more information on walking track grades see <https://parks.des.qld.gov.au/before-you-visit/visit-with-care/walk-with-care>

© State of Queensland. Queensland Parks and Wildlife Service. MA389 December 2021