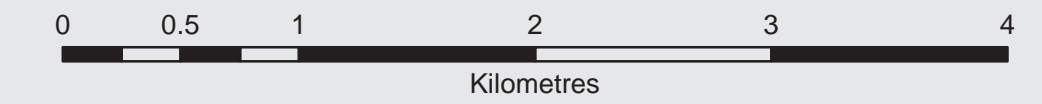


PUMICESTONE CHANNEL FISH HABITAT AREA





OUTER BOUNDARY

1:32,000



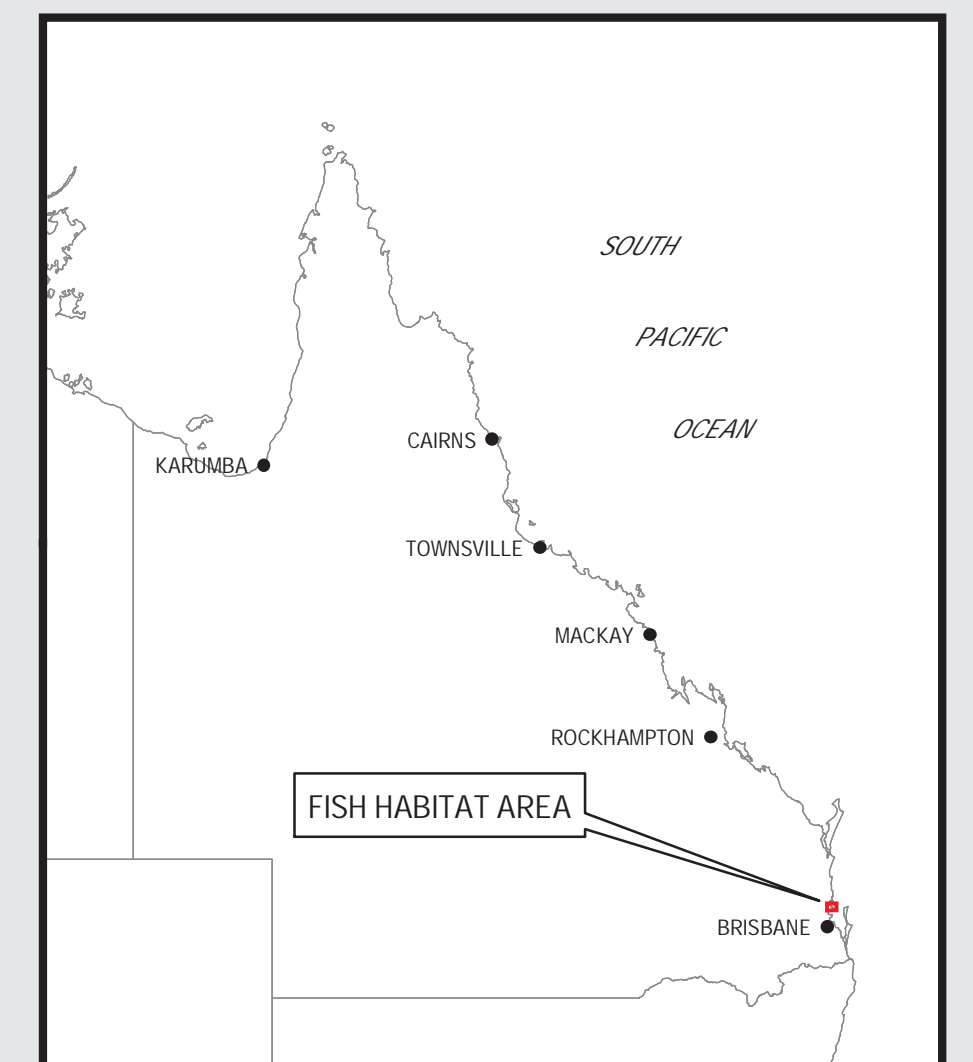
UNIVERSAL TRANSVERSE MERCATOR - ZONE 56
GEOCENTRIC DATUM OF AUSTRALIA - 1994

REFERENCE

-  Fish Habitat Area (Outer Boundary)
-  Fish Habitat Area (Inner Boundary)
-  Management 'A'
-  Management 'B'

EXCLUDED AREAS

Plan FHA-011 only shows the outer boundary of the Fish Habitat Area. See the Fisheries Regulations that declares the Fish Habitat Area for areas within the outer boundary that are excluded.



© The State of Queensland, Department of Employment, Economic Development and Innovation, 2011

BASE MAP derived from the Digital Cadastral Data Base (Mar 2011) supplied by, and reproduced with the permission of, the Department of Natural Resources and Water, Brisbane.

Gazetted - 11 November 2011

Revision 1 - SHEET 1 of 2
PLAN NUMBER

1:100000 MAP REFERENCE
9544

FHA-011



